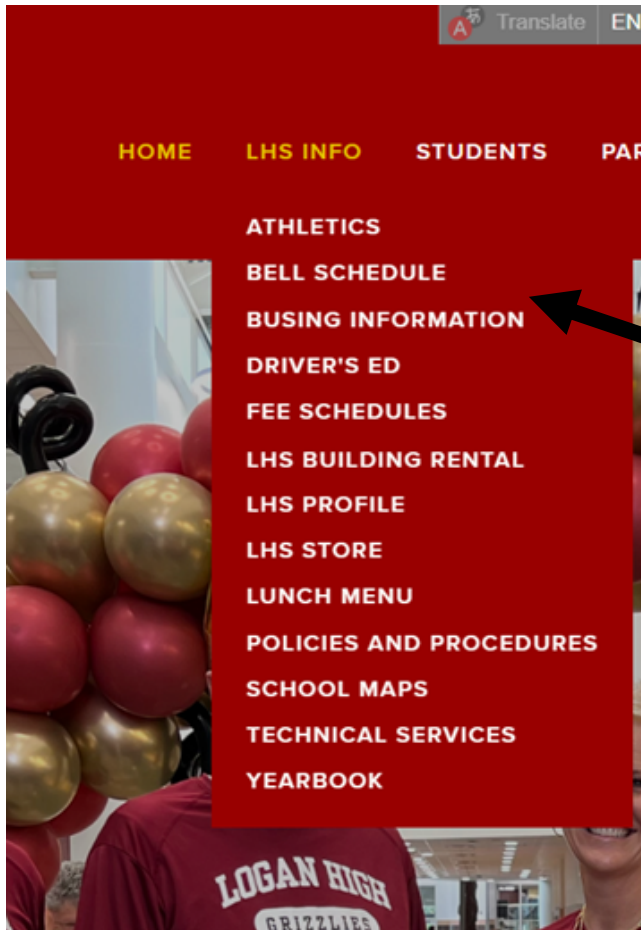
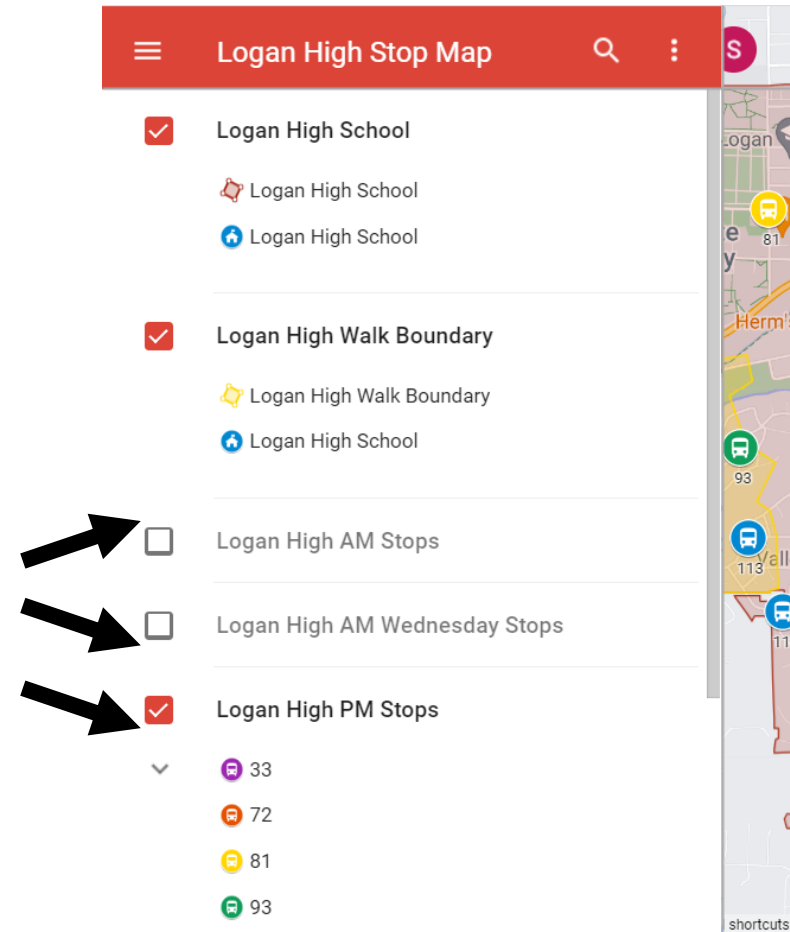



HOW TO FIND BUS ROUTES FOR LHS

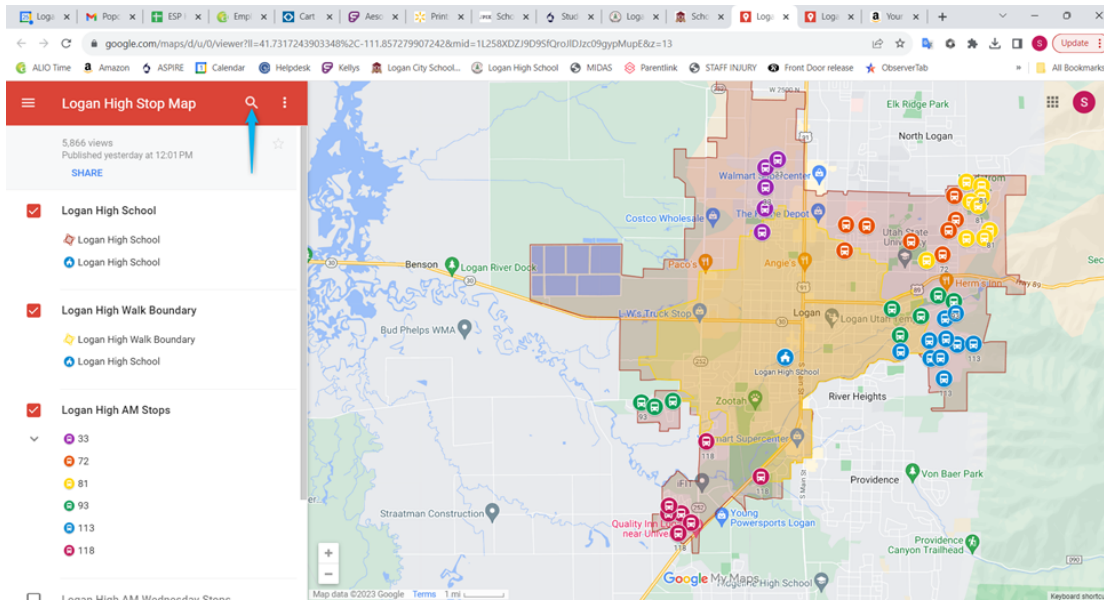
1. Go to loganhigh.org
2. Click on “Busing Information” under LHS Info



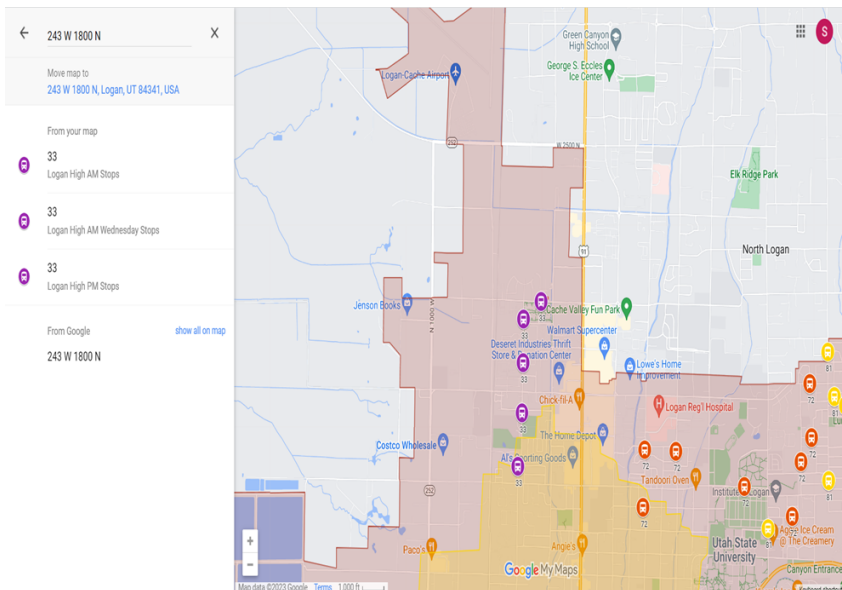
3. Choose the stop you need to see




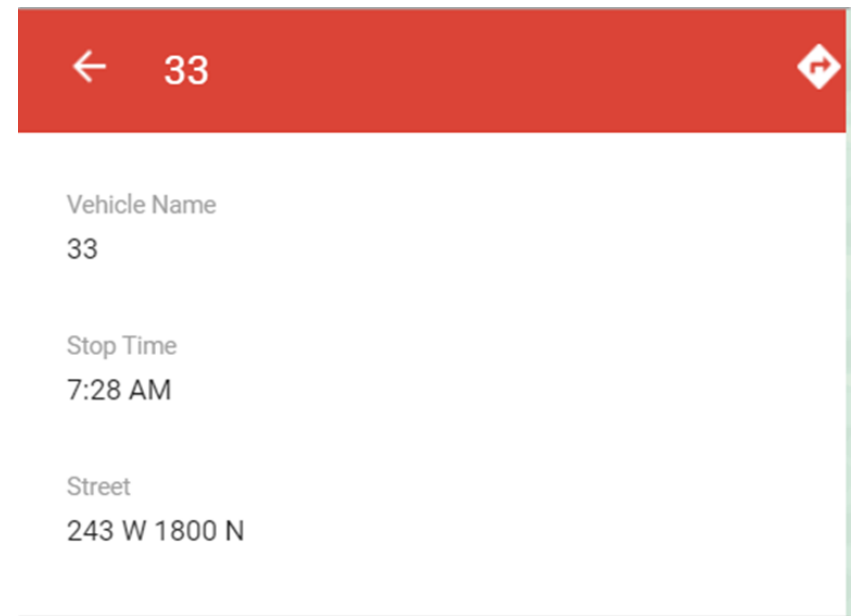
4. Click on one of the bus icons () near your address **OR** click on the search feature



5. Type in your address and hit “Enter”



6. Click on the bus icon  to see pickup location and time

A screenshot of a red information bar from Google Maps. On the left, there is a back arrow and the number "33". On the right, there is a white location pin icon. Below the bar, the following information is displayed:

Vehicle Name
33

Stop Time
7:28 AM

Street
243 W 1800 N